





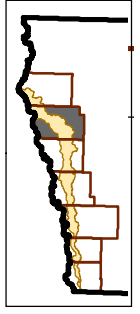


Legend

-  Attraction
-  Miles between point
-  Scenic Byway Spine
-  Excursion Loop
-  Incorporated Town
-  Loess Hills Landform



1 in. = 2.75 mi



Stone Park Loop

Sioux City

Lawton

Moville

Bronson

Sergeant Bluff

Salix

Sloan

Hornick

Smokey Hollow Loop

Stagecoach Trail Loop

Oto

Smithland

Missouri River

290th St.

Knox Ave.

Kossuth Ave.

Hancock Ave.

Jandock Ave.

Jason Ave.

335th St.

12

10

6

16

31

970

141

A
B
C
D
E
F
G

H

D12

D25

D38

K42

K64

K45

D51

D25

K64

K67

D25